



## **Attachment B**

### **Maps of the area the subject of the application**

B1. Cadastral records enquiry report showing Lot 1205 DP 752067

B2. Plan of Portion 1205



# **Cadastral Records Enquiry Report : Lot 1205 DP 752067**

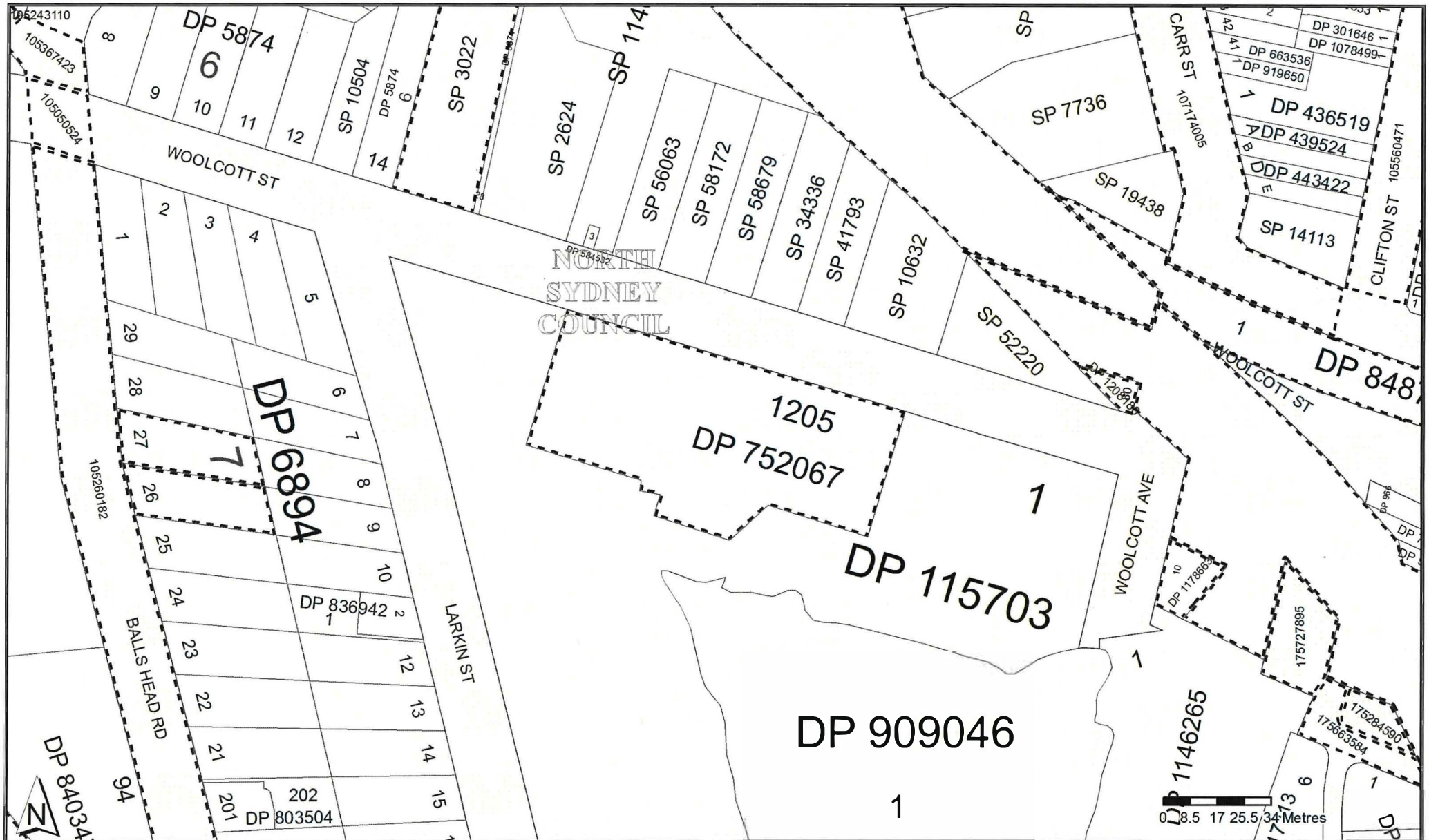
Ref : NOUSER

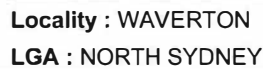
Locality : WAVERTON

Parish : WILLOUGHBY

LGA : NORTH SYDNEY

County : CUMBERLAND





Ref : NOUSER


**Caution:** This information is provided as a searching aid only. Whilst every endeavour is made to ensure that current map, plan and titling information is accurately reflected, the Registrar General cannot guarantee the information provided. For **ALL ACTIVITY PRIOR TO SEPTEMBER 2002** you must refer to the RGs Charting and Reference Maps.



## Cadastral Records Enquiry Report : Lot 1205 DP 752067

Locality : WAVERTON  
LGA : NORTH SYDNEY

Parish : WILLOUGHBY  
County : CUMBERLAND



Ref : NOUSER

	Status	Surv/Comp	Purpose
Road			
Polygon Id(s): 175284590			
NSW GAZ.		13-04-2017	Folio : 1376
DEDICATED PUBLIC ROAD			
PART LOT 1182 DP824044. ERRATUM VIDE GOV. GAZ. 30-06-2017 FOL. 3506			
Polygon Id(s): 175727895			
DP1230868	REGISTERED	SURVEY	RESUMPTION OR ACQUISITION
LOT 101 DP1230868 IS NOW PUBLIC ROAD - SEE AM345613			
Polygon Id(s): 175663584			
DP1230871	REGISTERED	SURVEY	RESUMPTION OR ACQUISITION
PA83388 - LOT 102 DP1230871			
SP3022			
SP101958	REGISTERED	COMPILATION	STRATA SUBDIVISION PLAN
Road			
Polygon Id(s): 105243110			
EX-SUR 66/29 DP980723			
Polygon Id(s): 105560471, 107174005			
EX-SUR 37/12 DP983116			
Polygon Id(s): 105050524, 105243110, 105260182, 105367423			
DP1255037	REGISTERED	SURVEY	SURVEY INFORMATION ONLY

**Caution:** This information is provided as a searching aid only. Whilst every endeavour is made to ensure that current map, plan and titling information is accurately reflected, the Registrar General cannot guarantee the information provided. For **ALL** **ACTIVITY PRIOR TO SEPTEMBER 2002** you must refer to the RGs Charting and Reference Maps.



## Cadastral Records Enquiry Report : Lot 1205 DP 752067

Locality : WAVERTON

LGA : NORTH SYDNEY

Parish : WILLOUGHBY

County : CUMBERLAND



Ref : NO USER

Plan	Surv/Comp	Purpose
DP966	COMPILATION	UNRESEARCHED
DP5874	SURVEY	UNRESEARCHED
DP6894	SURVEY	UNRESEARCHED
DP17113	SURVEY	UNRESEARCHED
DP115703	COMPILATION	DEPARTMENTAL
DP186853	SURVEY	UNRESEARCHED
DP207501	SURVEY	SUBDIVISION
DP301646	SURVEY	UNRESEARCHED
DP436519	SURVEY	UNRESEARCHED
DP439524	SURVEY	UNRESEARCHED
DP443422	SURVEY	UNRESEARCHED
DP445516	COMPILATION	UNRESEARCHED
DP584532	SURVEY	SUBDIVISION
DP663536	COMPILATION	DEPARTMENTAL
DP726455	COMPILATION	DEPARTMENTAL
DP752067	COMPILATION	CROWN ADMIN NO.
DP803504	SURVEY	SUBDIVISION
DP836942	SURVEY	SUBDIVISION
DP837879	SURVEY	SUBDIVISION
DP840347	SURVEY	SUBDIVISION
DP848753	SURVEY	RESUMPTION OR ACQUISITION
DP909046	SURVEY	CROWN ADMIN NO.
DP919650	COMPILATION	UNRESEARCHED
DP956008	SURVEY	UNRESEARCHED
DP1048930	SURVEY	SUBDIVISION
DP1078499	COMPILATION	DEPARTMENTAL
DP1146265	COMPILATION	DEPARTMENTAL
DP1178663	COMPILATION	CONSOLIDATION
DP1178663	UNRESEARCHED	CONSOLIDATION
DP1208186	SURVEY	SUBDIVISION
DP1291893	SURVEY	SUBDIVISION
SP2624	COMPILATION	STRATA PLAN
SP3022	COMPILATION	STRATA PLAN
SP5094	COMPILATION	STRATA PLAN
SP5735	COMPILATION	STRATA PLAN
SP7736	COMPILATION	STRATA PLAN
SP10504	COMPILATION	STRATA PLAN
SP10632	COMPILATION	STRATA PLAN
SP11405	COMPILATION	STRATA PLAN
SP14113	COMPILATION	STRATA PLAN
SP19438	COMPILATION	STRATA PLAN
SP34336	COMPILATION	STRATA PLAN
SP41793	COMPILATION	STRATA PLAN
SP52220	COMPILATION	STRATA PLAN
SP56063	COMPILATION	STRATA PLAN
SP58172	COMPILATION	STRATA PLAN
SP58679	COMPILATION	STRATA PLAN

**Caution:** This information is provided as a searching aid only. Whilst every endeavour is made to ensure that current map, plan and titling information is accurately reflected, the Registrar General cannot guarantee the information provided. For **ALL** **ACTIVITY PRIOR TO SEPTEMBER 2002** you must refer to the RGs Charting and Reference Maps.





Reg:R060642 /Doc:CP 09325-2030 P /Rev:29-Nov-2012 /NSW LRS /Prt:17-Aug-2023 15:22 /Seq:1 of 1  
© Office of the Registrar-General /Src:DirectInfo /Ref:DI-21943

# PLAN OF PORTION 1205

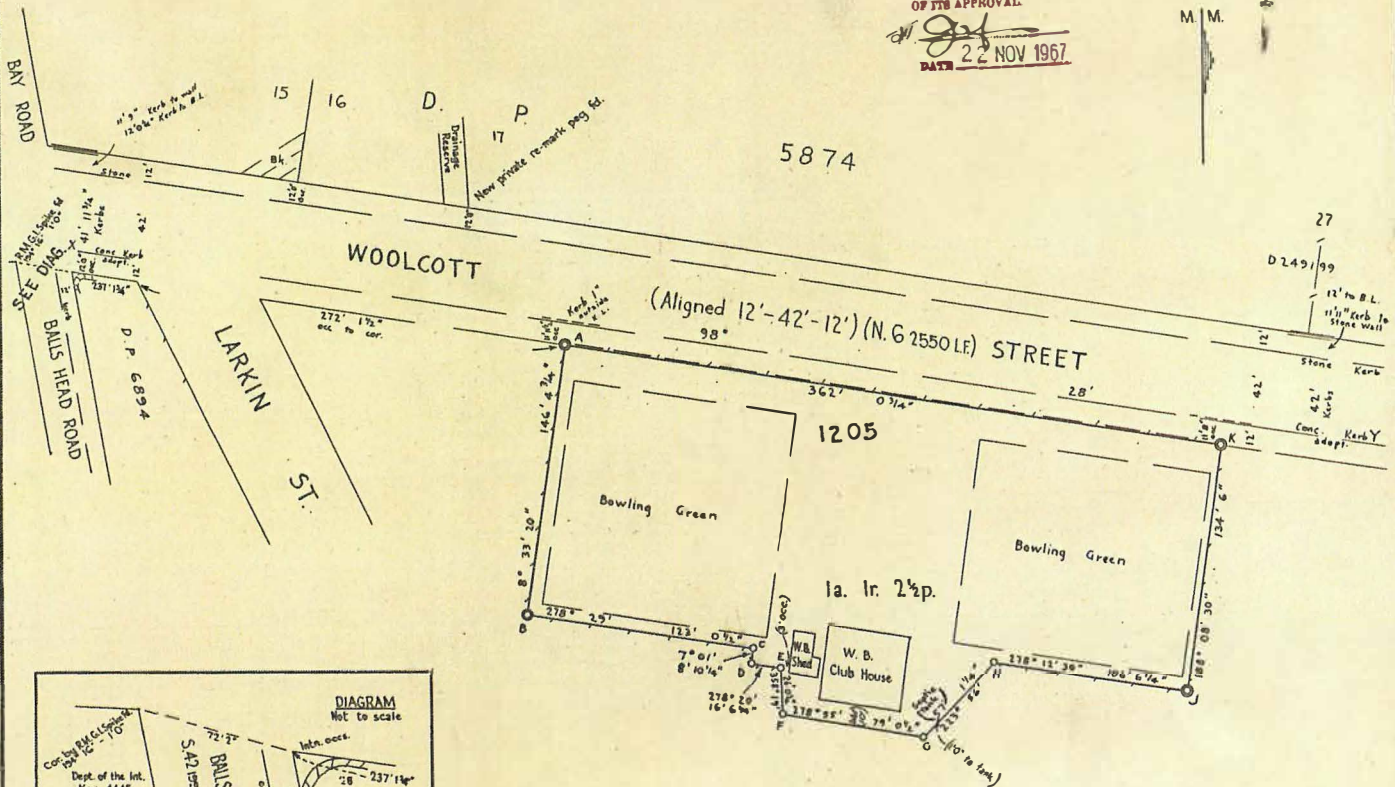
PARISH WILLOUGHBY  
LAND DISTRICT METROPOLITAN

COUNTY CUMBERLAND  
SHIRE MUNICIPALITY OF NORTH SYDNEY

**NOTATION PLAN.**  
I, the (Micro-film) Branch, General  
Drafting Branch, CERTIFY  
that this notation plan is  
a PHOTOGRAPHIC COPY OF  
THE ORIGINAL AT DATE  
OF ITS APPROVAL.

DATE 22 NOV 1967

5874



Appln. Roll 242

**PLAN MICROFILMED**

NO ADDITIONS OR AMENDMENTS TO BE MADE

**NOTE.**  
All fences shown on plan are 3 foot high  
wire mesh on pipe uprights

Surround Area: 55230 sq. ft.

SCALE 60 FEET TO AN INCH. All measurements shown in Feet

Cancels parts plans Ms. 2670 Sy. & Ms. 10414 Sy. R  
Within Area dedicated for public recreation - Gaz. 12th November, 1943 (Pt. Waverton Park) revoked 15-9-1967  
R. 2716 from occupation under any Miner's Right or Business License, notified 28th October, 1960  
Por. 1205: Sp. L. 61-110 Trustees of Waverton Bowling and Recreation Club  
Title limited to the surface and to a depth of 50 feet below the surface

## REFERENCE MARKS.

CORNER	BEARING	FROM	DISTANCE	NO. ON TREE
A	188° 50'	D.H.W. in Kerb	11' 9"	1205
B	98° 40'	D.H.W. in Conc.	24' 4 1/4"	1205
C	98° 40'	Iron Post		
D	98° 40'	Iron Post		
E	98° 40'	Iron Post		
F	98° 40'	Iron Post		
G	98° 40'	Iron Post		
H	98° 40'	Iron Post		
I	98° 40'	Iron Post		
J	98° 40'	Iron Post		
K	98° 40'	Iron Post		
L	98° 40'	Iron Post		

AZIMUTH TAKEN FROM XY  
FIELD BOOK 4400 PAGES 30

I, David Johnson, of Sydney  
a surveyor registered under the Surveyors Act, 1929-1946, hereby  
certify that the survey represented in this plan is accurate and has  
been made by me in accordance with  
the Survey Practice Regulations, 1933, and the special requirements  
of the Department of Lands and was completed on 1st Aug. 1966

Signature David Johnson  
Surveyor registered under the Surveyors Act, 1929-1946.  
CHECKED & CHARTED G. Johnson 28th November 1967  
PLAN APPROVED  
Authorised Officer 12.10.1967

## NOTATION PLAN

PAPER NO. LB G1-2069 TEN. 65-2256

CAT. NO. C.9325 2030

NOTATION PLAN